

FILE NO. 010051


1 [Final Map for a 31 Unit Mixed Use Condominium Project]  
2 Motion Approving Final Map of The Allied Box Factory, a Mixed Use Development  
3 Commercial Condominium Project (2169 Folsom Street), being a subdivision of Lot 74,  
4 Assessor's Block No. 3573, and adopting findings pursuant to City Planning Code Section  
5 101.1.

6 MOVED, That the certain map entitled "Map of The Allied Box Factory A Mixed Use  
7 Development Live/Work and Commercial Condominium Project", being a subdivision of Lot  
8 74, Portion of Assessor's Block No. 3573, comprising 5 sheets, approved the 10th day of  
9 January, 2001 by Department of Public Works Order No. 172,749, be and the same is hereby  
10 approved and adopted as the Official Map of "The Allied Box Factory A Mixed Use  
11 Development Live/Work and Commercial Condominium Project".


12 FURTHER MOVED, That the San Francisco Board of Supervisors adopts as its  
13 own and incorporates by reference herein as though fully set forth the findings made by  
14 the City Planning Commission, by its letter dated November 5, 1999, that the project  
15 intended by the map is consistent with the Master Plan and the Priority Policies of City  
16 Planning Code Section 101.1 and Notice of Special Restrictions File No. G53647.

17 FURTHER MOVED, That approval of this map is also contingent upon  
18 compliance by the subdivider with all applicable provisions of the San Francisco  
19 Subdivision Code and amendments thereto.  
20  
21

22 RECOMMENDED:

23   
24 Edwin M. Lee  
25 Director of Public Works

DESCRIPTION APPROVED:

  
Joseph L. Pelayo, Jr. - RCE  
Division Manager



# City and County of San Francisco

City Hall  
1 Dr. Carlton B. Goodlett Place  
San Francisco, CA 94102-4689

## Tails

## Motion

**File Number:** 010051

**Date Passed:** January 29, 2001

Motion approving final map of The Allied Box Factory, a Mixed Use Development Live/Work and Commercial Condominium Project (2169 Folsom Street), being a subdivision of Lot 74, Assessor's Block No. 3573, and adopting findings pursuant to City Planning Code Section 101.1.

January 16, 2001 Board of Supervisors — SEVERED FROM FOR ADOPTION WITHOUT COMMITTEE REFERENCE AGENDA

January 16, 2001 Board of Supervisors — REFERRED: Transportation and Land Use Committee

January 22, 2001 Board of Supervisors — CALLED FROM COMMITTEE

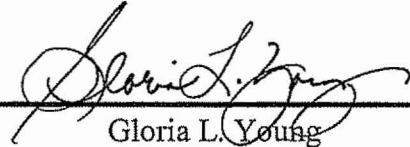
January 29, 2001 Board of Supervisors — APPROVED

Ayes: 9 - Ammiano, Daly, Gonzalez, Hall, Maxwell, McGoldrick, Leno, Newsom, Peskin

Absent: 2 - Sandoval, Yee

File No. 010051

I hereby certify that the foregoing Motion was APPROVED on January 29, 2001 by the Board of Supervisors of the City and County of San Francisco.

A handwritten signature in cursive script, appearing to read "Gloria L. Young", is written over a horizontal line.

Gloria L. Young  
Clerk of the Board