

1 [Final Map 7543 - 3418-26th Street]
2

3 **Motion approving Final Map 7543, an 11 Residential Unit Condominium Project, located**
4 **at 3418-26th Street being a subdivision of Assessor's Block No. 6529, Lot No. 034, and**
5 **adopting findings pursuant to the General Plan and City Planning Code, Section 101.1.**
6

7 MOVED, That the certain map entitled "FINAL MAP 7543", comprising 3 sheets,
8 approved October 23, 2013, by Department of Public Works Order No. 181773 is hereby
9 approved and said map is adopted as an Official Final Map 7543; and, be it


10 FURTHER MOVED, That the San Francisco Board of Supervisors adopts as its own
11 and incorporates by reference herein as though fully set forth the findings made by the City
12 Planning Department, by its letter dated July 19, 2013, that the proposed subdivision is
13 consistent with the objectives and policies of the General Plan and the Eight Priority Policies
14 of Section 101.1 of the Planning Code; and, be it

15 FURTHER MOVED, That the San Francisco Board of Supervisors hereby authorizes
16 the Director of the Department of Public Works to enter all necessary recording information on
17 the Final Map and authorizes the Clerk of the Board of Supervisors to execute the Clerk's
18 Statement as set forth herein; and, be it

19 FURTHER MOVED, That approval of this map is also conditioned upon compliance by
20 the subdivider with all applicable provisions of the San Francisco Subdivision Code and
21 amendments thereto.
22
23
24
25

1
2
3
4
5
6
7
8
9
10
11
12
13
14
15
16
17
18
19
20
21
22
23
24
25

RECOMMENDED:




10/28/13

Mohammed Nuru

Director of Public Works

DESCRIPTION APPROVED:



Bruce R. Storrs, PLS

City and County Surveyor



City and County of San Francisco

Tails

Motion: M13-153

City Hall
1 Dr. Carlton B. Goodlett Place
San Francisco, CA 94102-4689

File Number: 131082

Date Passed: November 19, 2013

Motion approving Final Map 7543, an 11 Residential Unit Condominium Project, located at 3418-26th Street being a subdivision of Assessor's Block No. 6529, Lot No. 034, and adopting findings pursuant to the General Plan and City Planning Code, Section 101.1.


November 19, 2013 Board of Supervisors - APPROVED

Ayes: 9 - Avalos, Breed, Campos, Chiu, Kim, Mar, Tang, Wiener and Yee

Absent: 2 - Cohen and Farrell

File No. 131082

I hereby certify that the foregoing Motion was APPROVED on 11/19/2013 by the Board of Supervisors of the City and County of San Francisco.


for Angela Calvillo
Clerk of the Board