

1 [Zoning Map - Rezoning of 312 Connecticut Street]

2
3 **Ordinance amending the San Francisco Zoning Map Sheet No. ZN08 to: 1) rezone Block**
4 **No. 4035, Lot No. 003 (312 Connecticut Street) from RH-2 to NC-2; and 2) making**
5 **environmental findings, Planning Code Section 302 findings, and findings of**
6 **consistency with the General Plan and the Priority Policies of Planning Code Section**
7 **101.1.**

8 NOTE: Additions are *single-underline italics Times New Roman*;
9 deletions are *strike-through italics Times New Roman*.
10 Board amendment additions are double-underlined;
11 Board amendment deletions are ~~strikethrough normal~~.

12 Be it ordained by the People of the City and County of San Francisco:

13 (a) The Planning Department has determined that the actions contemplated in this
14 ordinance comply with the California Environmental Quality Act (California Public Resources
15 Code Section 21000 et seq.). Said determination is on file with the Clerk of the Board of
16 Supervisors in File No. 110845 and is incorporated herein by reference.

17 (b) Pursuant to Planning Code Section 302, this Board finds that the actions
18 contemplated in this ordinance will serve the public necessity, convenience, and welfare for
19 the reasons set forth in Planning Commission Resolution No. 18483 and the Board
20 incorporates such reasons herein by reference. A copy of Planning Commission Resolution
21 No. 18483 is on file with the Clerk of the Board of Supervisors in File No. 110845.


22 (c) This Board finds that the actions contemplated in this ordinance are consistent with
23 the General Plan and with the Priority Policies of Planning Code Section 101.1 for the reasons
24 set forth in Planning Commission Resolution No. 18483 and the Board hereby
25 incorporates such reasons herein by reference.

1 Section 2. Sheet ZN08 of the Zoning Map of the City and County of San Francisco
2 is hereby amended, as follows:

	Use District	Use District
<u>Description of Property</u>	<u>to be Superseded</u>	<u>Hereby Approved</u>
Block 4035, Lot 003	RH-2	NC-2

7 Section 3. Effective Date. This ordinance shall become effective 30 days from the
8 date of passage.

9 APPROVED AS TO FORM:
10 DENNIS J. HERRERA, City Attorney

11 By: 
12 JUDITH A. BOYAJIAN
13 Deputy City Attorney

14
15
16
17
18
19
20
21
22
23
24
25



City and County of San Francisco
Tails
Ordinance

City Hall
1 Dr. Carlton B. Goodlett Place
San Francisco, CA 94102-4689

File Number: 110845

Date Passed: January 10, 2012

Ordinance amending the San Francisco Zoning Map Sheet No. ZN08 to: 1) rezone Assessor's Block No. 4035, Lot No. 003 (312 Connecticut Street) from RH-2 to NC-2; and 2) making environmental findings, Planning Code Section 302 findings, and findings of consistency with the General Plan and the Priority Policies of Planning Code Section 101.1.

December 05, 2011 Land Use and Economic Development Committee - RECOMMENDED

December 13, 2011 Board of Supervisors - PASSED, ON FIRST READING


Ayes: 11 - Avalos, Campos, Chiu, Chu, Cohen, Elsbernd, Farrell, Kim, Mar, Mirkarimi and Wiener


January 10, 2012 Board of Supervisors - FINALLY PASSED

Ayes: 11 - Avalos, Campos, Chiu, Chu, Cohen, Elsbernd, Farrell, Kim, Mar, Olague and Wiener

File No. 110845

I hereby certify that the foregoing
Ordinance was FINALLY PASSED on
1/10/2012 by the Board of Supervisors of the
City and County of San Francisco.


Angela Calvillo
Clerk of the Board


Mayor


Date Approved