

1 [Planning Code, Zoning Map - 30 Van Ness Avenue Special Use District; Amendment of
2 Agreement for Sale of Real Estate between the City and 30 Van Ness Development LLC]

3 **Ordinance amending the Planning Code and Zoning Map to create the 30 Van Ness**
4 **Avenue Special Use District, in the area generally bound by Fell Street to the north,**
5 **Market Street to the east and south, and Van Ness Avenue to the west; modifying the**
6 **Notice of Special Restrictions related to inclusionary housing obligations under the**
7 **Agreement for Sale of Real Estate between the City and 30 Van Ness Development LLC;**
8 **affirming the Planning Department's determination under the California Environmental**
9 **Quality Act; making findings of consistency with the General Plan, and the eight**
10 **priority policies of Planning Code, Section 101.1; and making public necessity,**
11 **convenience, and welfare findings under Planning Code, Section 302.**

12 NOTE: **Unchanged Code text and uncodified text** are in plain Arial font.
13 **Additions to Codes** are in *single-underline italics Times New Roman font*.
14 **Deletions to Codes** are in *strikethrough italics Times New Roman font*.
15 **Board amendment additions** are in double-underlined Arial font.
16 **Board amendment deletions** are in ~~strikethrough Arial font~~.
17 **Asterisks (* * * *)** indicate the omission of unchanged Code
18 subsections or parts of tables.

19 Be it ordained by the People of the City and County of San Francisco:

20 Section 1. Environmental and Land Use Findings.

21 (a) On May 21, 2020, the Planning Commission, in Resolution No. 20707, certified the
22 Final Environmental Impact Report for the Hub Plan, 30 Van Ness Avenue Project, 98
23 Franklin Street Project, and Hub Housing Sustainability District ("FEIR") and related actions as
24 in compliance with the California Environmental Quality Act ("CEQA") (California Public
25 Resources Code Sections 21000 et seq.).

1 (b) On May 21, 2020, the Planning Commission conducted a duly noticed public
2 hearing and, by Resolution Motion No. 20708, adopted findings pursuant to CEQA, including
3 a mitigation monitoring and reporting program, for the Hub Plan, 30 Van Ness Avenue Project,
4 98 Franklin Street Project, and Hub Housing Sustainability District and related actions. In
5 Ordinance No. 124-20, the Board of Supervisors adopted the Planning Commission's
6 environmental findings as its own. In accordance with the actions contemplated in this
7 ordinance, this Board relies on the environmental findings in Motion No. 20708 and concurs
8 with the Planning Department's determination that no further environmental review is required.
9 Copies of Planning Commission Resolution No. 20707 and Motion No. 20708, and Ordinance
10 No. 124-20 are on file with the Clerk of the Board of Supervisors in File No. 200556 and are
11 incorporated herein by reference.

12 (c) On November 7, 2024, the Planning Commission, in Resolution No. 21642,
13 adopted findings that the actions contemplated in this ordinance are consistent, on balance,
14 with the City's General Plan and eight priority policies of Planning Code Section 101.1. The
15 Board adopts these findings as its own. A copy of said Resolution is on file with the Clerk of
16 the Board of Supervisors in File No. 240872, and is incorporated herein by reference.

17 (d) Pursuant to Planning Code Section 302, this Board finds that these Planning Code
18 amendments will serve the public necessity, convenience, and welfare for the reasons set
19 forth in Planning Commission Resolution No. 21642, and the Board adopts such reasons as
20 its own. A copy of said resolution is on file with the Clerk of the Board of Supervisors in File
21 No. 240872 and is incorporated herein by reference.

22 Section 2. Background and General Findings.

23 (a) On February 21, 2017, the City and County of San Francisco ("City") and
24 Lendlease Development, Inc. entered into an Agreement for Sale of Real Estate (the
25

1 purchase and sale agreement, or "PSA") pursuant to which the City agreed to sell to 30 Van
2 Ness Development LLC ("Developer") the parcel of real property at 30 Van Ness Avenue
3 (Assessor's Block 0835, Lot 004) (the "Property"). The Board of Supervisors (the "Board" or
4 "Board of Supervisors") authorized the City's execution of the PSA in Resolution No. 95-17.

5 (b) Lendlease Development, Inc. assigned its interest in the PSA Developer
6 pursuant to an Assignment and Assumption Agreement dated May 5, 2017.

7 (c) Concurrently with the closing of the transaction contemplated under the PSA,
8 the City conveyed the Property to Developer pursuant to a Grant Deed (Assessor's Parcel No.
9 Block 0835 Lot 004) dated May 5, 2017 and recorded in the Official Records of the City as
10 Document No. 2017-K447786-00.

11 (d) The Notice of Special Restrictions ("NSR") attached to the PSA as Exhibit I and
12 recorded against title on the Property as Document No. 2017-K447786-00 in the Official
13 Records of the City requires Developer to satisfy certain inclusionary housing requirements if
14 the Property is developed with 25 or more residential units. Specifically, if the Property is
15 developed with 25 or more residential units, then Developer must satisfy the inclusionary
16 housing requirements of Planning Code Section 415 et seq. by providing either
17 (1) inclusionary on-site units in an amount not less than 25% of all residential units
18 constructed on the Property, or (2) inclusionary off-site units in an amount not less than 33%
19 of all residential units constructed on the Property.

20 (e) Section 6 of the NSR provides that if Developer does not comply with the
21 restrictions set forth in the NSR, it shall constitute a violation of the Planning Code. However,
22 Section 6 further provides that, in the event that the applicable zoning standards (i.e., Section
23 415 et seq.) are "modified so as to be less restrictive and the uses therein restricted are
24 thereby permitted and in conformity with the provisions of the Planning Code," then the NSR
25 would no longer be in effect and would be null and void.

1 (f) On October 17, 2018, in connection with its proposed development project on
2 the Property, Developer submitted applications with the Planning Department for a Downtown
3 Project Authorization, Conditional Use Authorization, Office Allocation, Shadow Analysis, and
4 Transportation Demand Management.

5 (g) On May 21, 2020, the Planning Commission adopted Motions No. 20714,
6 20717, 20718, and 20719, approving the entitlements for the Original Project and authorizing
7 Developer to construct a new 47-story mixed-use building reaching a roof height of up to 520
8 feet (540 feet inclusive of rooftop screening/mechanical equipment) (the "Original Project").
9 The Original Project includes a gross floor area of approximately 720,000 square feet, with
10 approximately 468,000 gross square feet of residential uses (333 dwelling units) within a
11 tower situated atop a 9-story podium containing approximately 21,000 gross square feet of
12 retail uses, 300 Class 1 and 72 Class 2 bicycle parking spaces, and three below-grade levels
13 that would accommodate up to 146 vehicle parking spaces and 5 car share spaces. In
14 accordance with the requirements of the NSR, 25% of the units in the Original Project were to
15 be provided as on-site inclusionary units in satisfaction of Planning Code Section 415 et seq.

16 (h) Developer commenced construction of the Original Project on July 18, 2022 and
17 paid all development impact fees in connection therewith on March 14, 2023, which impact
18 fees totaled \$41,000,577.28. After diligently pursuing construction of the Original Project for
19 16 months, Developer halted construction due to feasibility concerns.

20 (i) The Developer and City have worked over the last year to identify modifications
21 that will improve financial feasibility and expedite delivery of the Original Project. Factors such
22 as increases in construction and labor costs, rising interest rates, and a slowing of the real
23 estate market have caused the Original Project to halt construction. However, advancing the
24 Project is critical to meeting the City's housing production goals and to contribute to the City's
25 economic recovery by generating jobs and growth in tax revenue.

1 (j) San Francisco is facing a shortage of all types of housing. To meet San
2 Francisco's share of the regional need for housing between 2023-2031, the City must
3 accommodate over 82,000 units, including 46,598 units for extremely low-, very low-, low- and
4 moderate-income households. The Inclusionary Housing Program, Planning Code Section
5 415 et seq., is an important part of the City's overall strategy for providing affordable housing
6 to very low-, low-, moderate-, and middle-income households, and has created more than
7 3,300 units since its inception. But the success of the Inclusionary Housing Program is
8 contingent on the overall feasibility of residential development. For that reason, Planning
9 Code Section 415.10 requires periodic review of the program's requirements.

10 (k) From October 2022 through April 2023, the Controller and the Affordable
11 Housing Technical Advisory Committee ("TAC") reviewed the feasibility of the City's
12 inclusionary affordable housing obligations and found that none of the development
13 prototypes studied were financially feasible at the inclusionary housing rates in the Planning
14 Code. The findings suggested that residential development was, broadly speaking, not
15 financially feasible under current economic conditions at then-current inclusionary housing
16 rates.

17 (l) On October 2, 2023, after Developer's payment of development impact fees for
18 the Original Project, the Board of Supervisors adopted Ordinance No. 201-23, which amended
19 the Planning Code by lowering the inclusionary housing requirements under Section 415 et
20 seq. to require "pipeline" projects in the same Planning Code use district as the Property to
21 provide 12% of their units as affordable. The ordinance also reduced most impact fees by
22 33% with the purpose of improving the financial feasibility of both market rate and affordable
23 housing (the "TAC Legislation"). The TAC Legislation also allows project sponsors to delay
24 payment of impact fees until after project construction, rather than at issuance of the first
25 construction document (the "Fee Deferral Program").

1 (m) The TAC Legislation allows “pipeline” projects to qualify for its reductions in
2 impact fee rates and inclusionary housing requirements only if the subject project received a
3 “first construction document” (for the Original Project, the first addendum to its site permit)
4 after November 1, 2023. The Original Project did not benefit from the TAC Legislation’s
5 reduction of impact fee rates because Developer obtained its first construction document
6 before November 1, 2023.

7 (n) Developer paid impact fees prior to adoption of the 33% fee reduction and Fee
8 Deferral Program and ~~fee payment deferral~~, and began to construct the Project as part of its
9 effort to advance an important new development in the Market and Octavia Area Plan. The
10 Developer is not able to take advantage of the reductions and deferrals afforded by the
11 citywide TAC Legislation and has now halted construction of the Project.

12 (o) Developer seeks to modify the Original Project (as modified, the “Project”) to
13 improve its financial feasibility. Developer proposes to reallocate 18,805 square feet of
14 approved retail space to office space, which increase will require Developer to obtain a “large
15 cap” office allocation for the project under Planning Code Section 322. To improve feasibility
16 of the Project and in consideration of the impact fees already paid, ~~Developer requests that~~
17 the City agrees to (1) ~~waive~~ modify the requirements of Planning Code Section 415 et seq. for
18 the Project through the creation of a new Special Use District applicable to the Property, and
19 (2) modify the requirements of the NSR, to allow Developer to pay the Affordable Housing
20 Fee, or to provide on-site or off-site Affordable Units at a reduced percentage.

21
22 Section 3. Article 2 of the Planning Code is hereby amended by adding Section 249.99,
23 to read as follows:

24 //
25 //

1 **SEC. 249.99. 30 VAN NESS AVENUE SPECIAL USE DISTRICT.**

2 (a) Purpose. In order to facilitate the development of a residential mixed-use project generally
3 consistent with the policies of the Market and Octavia Area Plan, there shall be the 30 Van Ness
4 Avenue Special Use District, consisting of Assessor's Parcel Block No. 0835, Lot No. 004. The
5 boundaries of the 30 Van Ness Avenue Special Use District are designated on Sectional Map No. SU07
6 of the Zoning Map. The 30 Van Ness Avenue Special Use District is subject to Planning Code Section
7 405, which requires the refund of development fees in situations where a site permit is abandoned,
8 expires, is withdrawn, or is cancelled, such that it will be necessary to obtain a new permit to carry out
9 any new work on the development project.

10 (b) Applicability. The provisions of this Special Use District shall only apply to a project that
11 meets the following requirements:

12 (1) a site permit or First Construction Document has been issued for the project, and
13 work thereunder has commenced, prior to August 1, 2024;

14 (2) the site permit or First Construction Document in subsection (b)(1) has not been
15 affirmatively abandoned with an intent not to resume work thereunder; has not expired; has not been
16 canceled; and/or has not been withdrawn; and

17 (3) the project is consistent with the applicable provisions of the Planning Code in effect
18 as of August 1, 2024, inclusive of any variance, modifications, or exceptions granted under the
19 Planning Code, including without limitation, any modifications to a project pursuant to Section 206.6.

20 (c) Controls. Applicable provisions of the Planning Code shall apply to the 30 Van Ness
21 Avenue Special Use District except as otherwise provided in this Section 249.99. In the event of a
22 conflict between other provisions of the Planning Code and this Section, this Section shall control.

23 (d) Inclusionary Housing Requirements. The provisions of Section 415 et seq. as amended or
24 replaced from time to time, shall ~~not~~ apply to projects in-subject to the 30 Van Ness Avenue Special
25 Use District, except as follows:

1 (1) If a project sponsor elects to pay the affordable housing fee under Section
2 415.5, the project shall comply with the requirements set forth in Section 415.5(b)(1), except
3 that the applicable percentage shall be ~~17.4%~~16.4%, and the rate of the fee per square foot
4 shall be the rate applicable as of the effective date of the ordinance in Board File No. 240872,
5 enacting this Section 249.99.

6 (2) If a project sponsor elects to provide on-site Affordable Units pursuant to
7 Section 415.5(g), the housing development shall comply with the requirements of Section
8 415.6(a), except that the applicable percentage for an Ownership Housing or Rental Housing
9 Project shall be ~~12.8%~~12%. Project sponsors shall ensure that a minimum of ~~8.6%~~ 8% of the
10 Affordable Units are affordable to low-income households, ~~2.1%~~ 2% of the Affordable Units
11 are affordable to moderate-income households, and ~~2.1%~~ 2% of the Affordable Units are
12 affordable to middle-income households.

13 (3) If a project sponsor elects to provide off-site Affordable Units pursuant to
14 Section 415.5(g), the housing development shall comply with the requirements of Section
15 415.7, except that the applicable percentage for an Ownership Housing or Rental Housing
16 Project shall be ~~17.4%~~ 16.4%. Project sponsors shall ensure that a minimum of ~~10%~~ 9.4% of
17 units are affordable to low-income households, ~~4.3%~~ 4% are affordable to moderate-income
18 households, and ~~3.2%~~ 3% are affordable to middle-income households.

19 (4) The provisions of Sections 415A and 415B shall not apply to projects in this
20 30 Van Ness Special Use District.

21 (5) For a project that has elected to pay the affordable housing fee pursuant to
22 subsection (d)(1), the project shall be entitled to receive a waiver against all or a portion of
23 such affordable housing fee. The amount of such waiver shall be calculated as follows: (i) the
24 sum of Article 4 development impact fees paid by the project prior to the effective date of this
25 ordinance; less (ii) 67% of the sum of the applicable Article 4 development fees where such

1 fees are calculated using the fee rates in effect on May 21, 2020; and less (iii) the amount of
2 interest accrued at a rate of 4.5% per annum, calculated on a daily basis for any partial year,
3 on the fees paid by the project under (d)(5)(i), from the date the fees were paid until the
4 effective date of the aforementioned ordinance. The Planning Director shall calculate the
5 amount of the foregoing waiver.

6 ~~(e) Notwithstanding the preceding sentence, any Except as provided in subsection (d),~~
7 ~~any on-site affordable units provided in the project under any other state or local program,~~
8 ~~including those programs set forth in Section 206 et seq., shall comply with applicable~~
9 ~~program the requirements of Section 415 et seq., including but not limited to, the requirement~~
10 ~~to enter a Regulatory Agreement with the City pursuant to Section 206.6(f), as amended from~~
11 ~~time to time, and any other adopted policies or procedures generally applicable to on-site~~
12 ~~affordable units, including the Procedures Manual.~~

13 ~~(e)(f)(e) **Accessory Parking.** The provisions of Section 249.33(b)(10) shall apply to projects in~~
14 ~~the 30 Van Ness Avenue Special Use District regardless of whether any such project provides 25% or~~
15 ~~more on-site affordable housing units as defined in Section 415.~~

16 ~~(f)(g)(f) **Refund of Development Impact Fees.** The City shall refund development impact fees~~
17 ~~under Section 405 if the site permit or First Construction Document in subsection (b)(1) has been~~
18 ~~affirmatively abandoned with an intent not to resume work thereunder; has expired; has been canceled;~~
19 ~~and/or has been withdrawn. Any fees to be refunded under Section 405 shall be refunded to the project~~
20 ~~sponsor within 180 days of the request.~~

21 ~~(g)(h)(g) **Sunset Provision.** This Planning Code Section 249.99, shall expire by operation of~~
22 ~~law at the earlier of (1) the City's refund of development impact fees under Section 405; (2) upon~~
23 ~~issuance of a Temporary Certificate of Occupancy; ~~or~~ or (3) upon issuance of a Certificate of Final~~
24 ~~Completion by the Department of Building Inspection for the project in subsection (b)(1), ~~or~~ (4) May~~
25 ~~1, 2029, unless the project subject to this 30 Van Ness Special Use District has recommenced~~

1 ~~construction before such date.~~ Upon expiration of this Section 249.99, the City Attorney is
2 authorized to cause its provisions to be removed from the Planning Code and the Zoning Map.

3
4 Section 4. Zoning Map. The Planning Code is hereby amended by revising Special
5 Use District Map SU01 of the Zoning Map of the City and County of San Francisco, as follows:

6

Description of Property	Special Use District Hereby Approved
Assessor's Parcel Block 0835, Lot 004	30 Van Ness Avenue Special Use District

7
8
9

10 Section 5. Modification of NSR. Given (i) the need to improve the Project's feasibility so
11 as to generate more housing in the Market and Octavia Area Plan, (ii) Developer's payment of
12 over \$40,000,000 in impact fees for the Original Project, and (iii) that Section 6 of the NSR
13 authorizes termination or modification of the requirements therein in light of the TAC
14 Legislation, the Board of Supervisors approves Developer's request to modify the NSR to
15 ~~waive~~ amend the inclusionary housing obligations of the NSR if the project meets the
16 requirements set forth in Planning Code Section 249.99. The modified NSR shall be
17 substantially in conformance with the Modified NSR in Board File No. 240872. The Modified
18 NSR shall become effective immediately upon the effective date of this ordinance.

19
20 Section 6. Effective Date. This ordinance shall become effective 30 days after
21 enactment. Enactment occurs when the Mayor signs the ordinance, the Mayor returns the
22 ordinance unsigned or does not sign the ordinance within ten days of receiving it, or the Board
23 of Supervisors overrides the Mayor's veto of the ordinance.

24
25

1 Section 7. Scope of Ordinance. In enacting this ordinance, the Board of Supervisors
2 intends to amend only those words, phrases, paragraphs, subsections, sections, articles,
3 numbers, punctuation marks, charts, diagrams, or any other constituent parts of the Municipal
4 Code that are explicitly shown in this ordinance as additions, deletions, Board amendment
5 additions, and Board amendment deletions in accordance with the "Note" that appears under
6 the official title of the ordinance.


7
8 Section 8. Sunset Provision. As stated in Planning Code Section 249.99, enacted in
9 Section 3 of this ordinance, the 30 Van Ness Avenue Special Use District, and the
10 corresponding Zoning Map amendments in Section 4 of this ordinance, shall expire by
11 operation of law at the earlier of either (a) the City's refund of development impact fees for the
12 site permit or First Construction Document in Section 249.99(b)(1) pursuant to Planning Code
13 Section 405; (b) upon issuance by the Department of Building Inspection of a Temporary
14 Certificate of Occupancy for the project in Planning Code Section 249.(b)(1); ~~or~~ or (c) upon
15 issuance by the Department of Building Inspection of a Certificate of Final Completion for the
16 project in Planning Code Section 249.99(b)(1) ~~or (d) May 1, 2029, unless the project subject~~
17 ~~to this 30 Van Ness Special Use District has recommenced construction before such date.~~

18 Upon expiration of this ordinance, the City Attorney is authorized to cause Planning Code
19 Section 249.99 to be removed from the Planning Code and the Special Use District from the
20 Zoning Maps.

21 APPROVED AS TO FORM:
22 DAVID CHIU, City Attorney

23 By: /s/
24 AUDREY W. PEARSON
25 Deputy City Attorney

n:\legana\as2024\2500041\01812560.docx



City and County of San Francisco

Tails Ordinance

City Hall
1 Dr. Carlton B. Goodlett Place
San Francisco, CA 94102-4689

File Number: 240872

Date Passed: January 28, 2025

Ordinance amending the Planning Code and Zoning Map to create the 30 Van Ness Avenue Special Use District, in the area generally bound by Fell Street to the north, Market Street to the east and south, and Van Ness Avenue to the west; modifying the Notice of Special Restrictions related to inclusionary housing obligations under the Agreement for Sale of Real Estate between the City and 30 Van Ness Development LLC; affirming the Planning Department's determination under the California Environmental Quality Act; making findings of consistency with the General Plan, and the eight priority policies of Planning Code, Section 101.1; and making public necessity, convenience, and welfare findings under Planning Code, Section 302.

November 18, 2024 Land Use and Transportation Committee - CONTINUED

December 02, 2024 Land Use and Transportation Committee - CONTINUED

December 09, 2024 Land Use and Transportation Committee - AMENDED, AN AMENDMENT OF THE WHOLE BEARING SAME TITLE

December 09, 2024 Land Use and Transportation Committee - RECOMMENDED AS AMENDED

December 17, 2024 Board of Supervisors - PASSED ON FIRST READING

Ayes: 9 - Dorsey, Engardio, Mandelman, Melgar, Peskin, Preston, Ronen, Safai and Walton
Excused: 1 - Chan

January 14, 2025 Board of Supervisors - AMENDED, AN AMENDMENT OF THE WHOLE BEARING SAME TITLE

Ayes: 11 - Chan, Chen, Dorsey, Engardio, Fielder, Mahmood, Mandelman, Melgar, Sauter, Sherrill and Walton

January 14, 2025 Board of Supervisors - PASSED ON FIRST READING AS AMENDED


Ayes: 11 - Chan, Chen, Dorsey, Engardio, Fielder, Mahmood, Mandelman, Melgar, Sauter, Sherrill and Walton

January 28, 2025 Board of Supervisors - FINALLY PASSED


Ayes: 11 - Chan, Chen, Dorsey, Engardio, Fielder, Mahmood, Mandelman, Melgar, Sauter, Sherrill and Walton

File No. 240872

I hereby certify that the foregoing Ordinance was FINALLY PASSED on 1/28/2025 by the Board of Supervisors of the City and County of San Francisco.



Angela Calvillo
Clerk of the Board



Daniel Lurie
Mayor

1.31.25

Date Approved