

1 [Planning Code, Zoning Map - Mission and 9th Street Special Use District]

2
3 **Ordinance amending the San Francisco Planning Code to add Section 249.15 to create**
4 **the Mission and 9th Street Special Use District in the area generally bounded by**
5 **Mission Street on the south, Laskie Street on the east, Assessor's Block No. 3701, Lot**
6 **Nos. 22, 23 and 24, on the west, and Assessor's Block No. 3701, Lot No. 66, to the**
7 **north; amending the Zoning Map Sheet SU07 to create the Mission and Ninth Street**
8 **Special Use District; amending Zoning Map Sheet HT07 to change the height limit on**
9 **Assessor's Block No. 3701, Lot Nos. 20 and 21, from 120-X to 200-X; affirming the**
10 **Planning Department's determination under the California Environmental Quality Act;**
11 **and making findings of consistency with the General Plan, and the eight priority**
12 **policies of Planning Code, Section 101.1.**

13 NOTE: **Unchanged Code text and uncodified text** are in plain Arial font.
14 **Additions to Codes** are in *single-underline italics Times New Roman font*.
15 **Deletions to Codes** are in *strikethrough italics Times New Roman font*.
16 **Board amendment additions** are in double-underlined Arial font.
17 **Board amendment deletions** are in ~~strikethrough Arial font~~.
18 **Asterisks (* * * *)** indicate the omission of unchanged Code
19 subsections or parts of tables.

19 Be it ordained by the People of the City and County of San Francisco:

20 Section 1.

21 (a) On August 24, 2016, the Planning Department's Environmental Review Officer
22 finalized the Mitigated Negative Declaration ("MND") for the 1270 Mission Street Project,
23 including a General Plan Amendment, and these Planning Code and Zoning Map
24 Amendments, and determined that the MND was adequate, accurate and complete and
25 reflected the independent judgment of the Planning Department. A copy of the MND and this

1 Determination is on file with the Clerk of the Board of Supervisors in File No. 161067 and is
2 incorporated herein by reference. ~~At the same hearing, t~~The Planning Commission adopted
3 the MND and a Mitigation Monitoring and Reporting Program in its Motion No. 19768 on
4 October 27, 2016. In accordance with the actions contemplated herein, this Board has
5 reviewed the MND and the record as a whole, and adopts and incorporates by reference, as
6 though fully set forth herein, the findings, including the Mitigation Monitoring and Reporting
7 Program, pursuant to the California Environmental Quality Act (California Public Resources
8 Code Section 21000 et seq.), adopted by the Planning Commission on October 27, 2016, in
9 Motion No. 19768. A copy of said Motion No. 19768 is on file with the Clerk of the Board of
10 Supervisors in File No. 161067 and is incorporated herein by reference. The Planning
11 Department, Jonas Ionin, is the custodian of records, located in File No.2014.0926ENV, at
12 1650 Mission Street, Fourth Floor, San Francisco, California.

13 (b) On October 27, 2016, the Planning Commission, in Resolution No. 19767, adopted
14 findings that the actions contemplated in this ordinance are consistent, on balance, with the
15 City's General Plan and eight priority policies of Planning Code Section 101.1. The Board
16 adopts these findings as its own. A copy of said Resolution is on file with the Clerk of the
17 Board of Supervisors in File No. 161067, and is incorporated herein by reference.

18 (c) Pursuant to Planning Code Section 302, this Board finds that these Planning Code
19 amendments will serve the public necessity, convenience, and welfare for the reasons set
20 forth in Planning Commission Resolution No. 19767 and the Board incorporates such reasons
21 herein by reference, as though fully set forth herein. A copy of Planning Commission
22 Resolution No. 19767 is on file with the Clerk of the Board of Supervisors in File No. 161067.

23
24 Section 2. The Planning Code is hereby amended by adding Section 249.15 to read as
25 follows:

1 **Sec. 249.15 Mission and 9th Street Special Use District**

2 (a) In order to provide for a mixed use development project on the Mission Street transit
3 corridor with ground floor retail, and an increased amount and unique combination of very-low, low,
4 moderate, and market rate rental housing than what would otherwise be allowed in a C-3-G zoning
5 district with a 120-X height limit, there shall be a Mission and 9th Street Special Use District at 1270
6 Mission Street located at Lots 20 and 21 of Assessor's Block 3701, as designated on Sectional Map
7 SU07 of the Zoning Map. The exceptions to the applicable open space and floor area ratio
8 requirements set forth below, the rezoning of the applicable height district set forth in this ordinance
9 number _____, and the resulting increased number of Dwelling Units allowed by the SUD, shall be
10 considered forms of assistance specified in Chapter 4.3 of the California Government Code.

11 (b) Controls. All provisions of the Planning Code applicable to a C-3-G District shall apply
12 except as otherwise provided in this Section.

13 (1) Inclusionary Housing Requirements For Buildings Taller than 120 Feet. In
14 order to allow for the increased amount of Dwelling Units and other exceptions to the Code provided
15 by this Special Use District, on-site inclusionary Dwelling Units pursuant to Planning Code Section
16 415.6 shall be required. Notwithstanding the provisions of Section 415.6(a)(1) and (2), the number of
17 inclusionary Dwelling Units constructed shall be ~~21.5%~~ 25% of all units constructed, with a minimum
18 of 13.5% affordable to households whose total household income does not exceed 55% of Area Median
19 Income for purposes of renting an affordable unit; ~~and~~ 4% of the units affordable to low income
20 households, defined in this subsection as households whose total household income does not exceed
21 70% of Area Median Income for purposes of renting an affordable unit; ~~and~~ 4% of the units affordable
22 to households earning 90% of Area Median Income for purposes of renting an affordable unit; ~~and~~
23 3.5% of the units affordable to households earning 150% of Area Median Income for purposes
24 of renting an affordable unit. If provided as rental units, the requirements of Section 415.5(g)(ii) shall
25 apply. Except as expressly provided in this subsection, all other provisions of Section 415 shall apply.

1 (2) Inclusionary Housing Requirements For Buildings Less Than or Equal to 120
2 Feet. Section 415 shall apply in its entirety.

3 (3) Open Space for Dwelling Units. Up to 40 percent of the usable open space
4 required by Section 135 may be provided off-site, but shall be located within the SUD or within 900 feet
5 of the boundaries of the SUD. Open space must be of one or more of the following types:

6 (A) An unenclosed plaza at street grade, with seating areas and landscaping;

7 (B) A terrace or roof garden with landscaping;

8 (C) Streetscape improvements with landscaping and pedestrian amenities
9 that result in additional space beyond the pre-existing sidewalk width, such as sidewalk widening or
10 building setbacks; or

11 (D) Streetscape improvements with landscaping and pedestrian amenities on
12 alleyways from building face to building face, beyond basic street tree planting or street lighting as
13 otherwise required by this or other Municipal Codes.

14 (4) Floor Area Ratio. For projects that meet subsection (b)(1), the floor area ratio limits set
15 forth in Sections 123 and 124 of this Code for C-3-G Districts shall not apply to Residential Uses as
16 defined in Section 102. For all other projects, applicable floor area ratio limits shall apply.

17
18 Section 3. The Planning Code is hereby amended by revising Sheet SU07 of the
19 Zoning Map as follows:

20

Description of Property	Use District to be Superseded	Use District Hereby Approved
Assessor's Block 3701, Lots 20 and 21	C-3-G	Mission and 9th Street SUD

1 Section 4. The Planning Code is hereby amended by revising Sheet HT07 of the
2 Zoning Map as follows:

Description of Property	Height/Bulk District to be Superseded	Height/Bulk District Hereby Approved
Assessor's Block 3701, Lots 20 and 21	120-X	200-X

7
8 Section 5. Effective and Operative Date.

9 (a) This ordinance shall become effective 30 days after enactment. Enactment
10 occurs when the Mayor signs the ordinance, the Mayor returns the ordinance unsigned or
11 does not sign the ordinance within ten days of receiving it, or the Board of Supervisors
12 overrides the Mayor's veto of the ordinance.

13 (b) This ordinance shall become operative upon its effective date or upon the
14 effective date of the related General Plan Amendment contained in Board of Supervisors File
15 No. 161184, whichever occurs later. If the effective date of the related General Plan
16 Amendment does not occur within 90 days of the effective date of this ordinance, this
17 ordinance shall expire by operation of law.


18 Section 6. Sunset Provision. This ordinance shall expire by operation of law five years
19 after its initial effective date unless the project described in Section 2 has received a first
20 construction document on or before that date, or the Board of Supervisors, on or before that

21 //
22 //
23 //
24 //
25 //

1 date, extends or re-enacts it. Upon expiration of this ordinance, the City Attorney shall cause
2 the ordinance to be removed from the Planning Code.

3
4 APPROVED AS TO FORM:
5 DENNIS J. HERRERA, City Attorney

6 By:



7 AUDREY PEARSON
8 Deputy City Attorney

9
10 n:\egana\as2016\1600870\01155799.docx
11
12
13
14
15
16
17
18
19
20
21
22
23
24
25



City and County of San Francisco

Tails Ordinance

City Hall
1 Dr. Carlton B. Goodlett Place
San Francisco, CA 94102-4689

File Number: 161067

Date Passed: January 10, 2017

Ordinance amending the Planning Code to add Section 249.15 to create the Mission and 9th Street Special Use District in the area generally bounded by Mission Street on the south, Laskie Street on the east, Assessor's Parcel Block No. 3701, Lot Nos. 22, 23, and 24 on the west, and Assessor's Parcel Block No. 3701, Lot No. 66 to the north; amending the Zoning Map Sheet SU07 to create the Mission and 9th Street Special Use District; amending Zoning Map Sheet HT07 to change the height limit on Assessor's Parcel Block No. 3701, Lot Nos. 20 and 21, from 120-X to 200-X; affirming the Planning Department's determination under the California Environmental Quality Act; and making findings of consistency with the General Plan, and the eight priority policies of Planning Code, Section 101.1.

November 14, 2016 Land Use and Transportation Committee - CONTINUED

November 28, 2016 Land Use and Transportation Committee - AMENDED

November 28, 2016 Land Use and Transportation Committee - RECOMMENDED AS AMENDED

December 06, 2016 Board of Supervisors - AMENDED, AN AMENDMENT OF THE WHOLE BEARING SAME TITLE

Ayes: 10 - Avalos, Breed, Campos, Cohen, Farrell, Kim, Mar, Peskin, Tang and Yee

December 06, 2016 Board of Supervisors - RE-REFERRED AS AMENDED

Ayes: 10 - Avalos, Breed, Campos, Cohen, Farrell, Kim, Mar, Peskin, Tang and Yee

December 12, 2016 Land Use and Transportation Committee - RECOMMENDED AS COMMITTEE REPORT

December 13, 2016 Board of Supervisors - PASSED ON FIRST READING

Ayes: 10 - Avalos, Breed, Campos, Cohen, Farrell, Kim, Mar, Peskin, Tang and Yee


Vacant: 1 - District 8

January 10, 2017 Board of Supervisors - FINALLY PASSED


Ayes: 11 - Breed, Cohen, Farrell, Fewer, Kim, Peskin, Ronen, Safai, Tang, Yee and Sheehy

File No. 161067


I hereby certify that the foregoing
Ordinance was FINALLY PASSED on
1/10/2017 by the Board of Supervisors of
the City and County of San Francisco.



Angela Calvillo
Clerk of the Board



Mayor



Date Approved